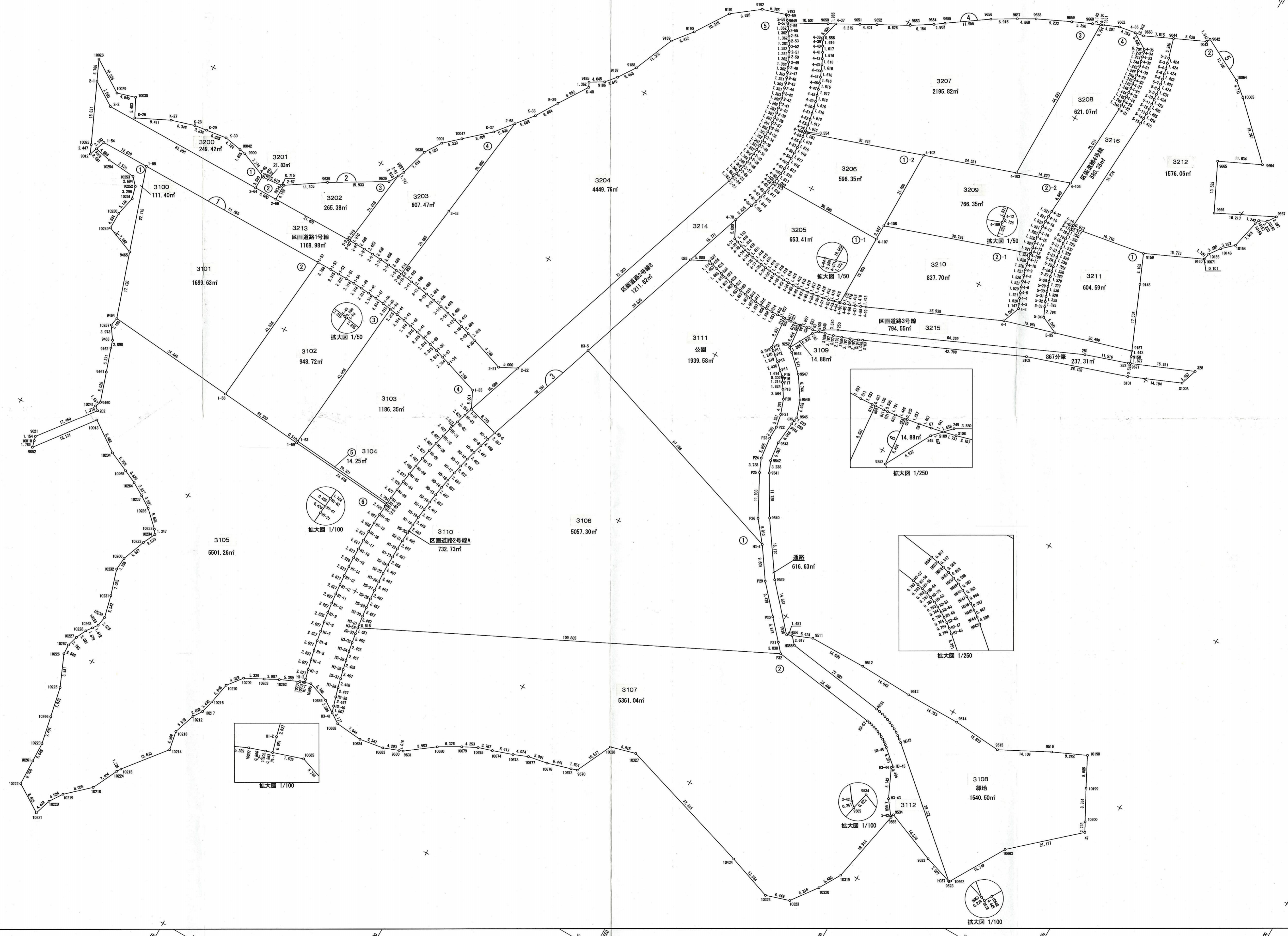
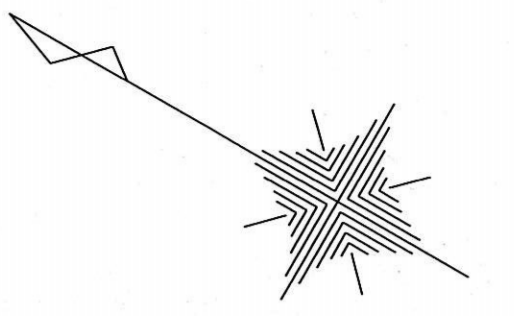
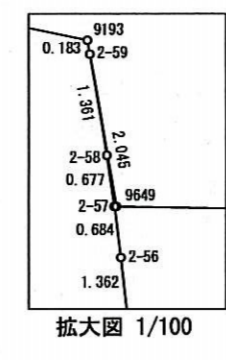




豊中市上新田土地区画整理事業  
(豊中市上新田一丁目、二丁目)  
画地出来形確認測量図 S=1:500



上新田土地区画整理事業 座標一覽 1/12

地番 1 上新田一丁目3100				
NO	Xn	Yn	Xn · (Yn+1-Yn-1)	距離
9465	-132355.170	-46052.460	-2456247.244860	22.716
1-55	-132347.771	-46030.983	-2825889.606392	12.620
1-54	-132335.152	-46031.108	331764.226064	2.531
9466	-132334.297	-46033.490	436041.508615	4.399
10254	-132338.600	-46034.403	199037.254400	7.528
10253	-132346.105	-46034.994	340261.835955	2.694
10252	-132347.932	-46036.974	683180.024984	3.297
10251	-132348.794	-46040.156	1086980.645122	5.146
10250	-132347.712	-46045.187	1242083.277120	4.354
10249	-132347.762	-46049.541	962565.273026	7.962
合計			-222.805966	
合計面積			111.4029830	
地積			111.40	m <sup>2</sup>

地番	面積
1 上新田一丁目3100	111.4029830 m <sup>2</sup>

地番 1 上新田一丁目3101				
NO	Xn	Yn	Xn · (Yn+1-Yn-1)	距離
1-57	-132398.824	-46030.477	-5450727.185256	51.056
1-55	-132347.771	-46030.983	2909401.049893	22.716
9465	-132355.170	-46052.460	5060070.504270	17.720
9464	-132360.942	-46069.214	2606451.669864	34.447
1-58	-132395.263	-46072.152	-5128595.302831	41.827
合計			-3399.264060	
合計面積			1699.6320300	
地積			1699.63	m <sup>2</sup>

地番	面積
1 上新田一丁目3101	1699.6320300 m <sup>2</sup>

地番 1 上新田一丁目3102				
NO	Xn	Yn	Xn · (Yn+1-Yn-1)	距離
1-60	-132421.128	-46031.697	-5543148.418080	0.060
1-45	-132421.069	-46031.688	-42507.163149	2.315
1-46	-132418.775	-46031.376	-76802.889500	2.315
1-47	-132416.476	-46031.108	-65016.489716	2.315
1-48	-132414.172	-46030.885	-53230.497144	2.315
1-49	-132411.864	-46030.706	-41312.501568	2.315
1-50	-132409.553	-46030.573	-29394.920766	2.315
1-51	-132407.240	-46030.484	-17742.570160	2.315
1-52	-132404.925	-46030.439	-5825.816700	2.315
1-53	-132402.610	-46030.440	5031.299180	3.786
1-57	-132398.824	-46030.477	5522619.746688	41.827
1-58	-132395.263	-46072.152	5769785.561540	22.330
1-59	-132417.512	-46074.057	184854.846752	0.511
1-63	-132417.555	-46073.548	-5609207.629800	42.003
合計			-1897.442423	
合計面積			948.7212115	
地積			948.72	m <sup>2</sup>

地番	面積
1 上新田一丁目3102	948.7212115 m <sup>2</sup>

地番 1 上新田一丁目3103				
NO	Xn	Yn	Xn · (Yn+1-Yn-1)	距離
H1-62	-132445.772	-46075.976	-96685.413560	28.321
1-63	-132417.555	-46073.548	-5863316.917845	42.003
1-60	-132421.128	-46031.697	-5496006.496512	2.256
1-44	-132423.357	-46032.044	98920.247679	2.315
1-43	-132425.637	-46032.444	111899.663265	2.314
1-42	-132427.908	-46032.889	123555.238164	2.315
1-41	-132430.171	-46033.377	135211.204591	2.315
1-40	-132432.424	-46033.910	146735.125792	2.315
1-39	-132434.666	-46034.485	158126.991204	2.315
1-38	-132436.897	-46035.104	169651.665057	2.315
1-37	-132439.115	-46035.766	181044.270205	2.315
1-36	-132441.320	-46036.471	192437.325260	9.259
1-35	-132443.525	-46037.176	203830.380315	5.002
1-34	-132445.730	-46037.881	215223.435370	2.255
H1-33	-132447.935	-46038.586	226616.490425	2.627
H1-32	-132450.140	-46048.518	668347.246446	2.627
H1-31	-132450.192	-46051.048	671787.373824	2.627
H1-30	-132449.529	-46053.590	674962.799784	2.627
H1-29	-132448.913	-46056.144	678005.985647	2.627
H1-28	-132448.344	-46058.709	680784.488160	2.627
H1-27	-132447.823	-46061.284	683298.318857	2.627
H1-26	-132447.348	-46063.868	685547.473248	2.627
H1-25	-132446.921	-46066.460	687664.413832	2.628
H1-24	-132446.541	-46069.060	689516.692446	2.627
H1-23	-132446.210	-46071.666	691104.323780	2.627
H1-22	-132445.926	-46074.278	692445.495114	1.705
合計			2372.715972	
合計面積			1186.3579860	
地積			1186.35	m <sup>2</sup>

地番	面積
1 上新田一丁目3103	1186.3579860 m <sup>2</sup>

地番 1 上新田一丁目3104				
NO	Xn	Yn	Xn · (Yn+1-Yn-1)	距離
H1-62	-132445.772	-46075.976	387006.545784	0.496
H1-61	-132445.728	-46076.470	-254163.352032	28.319
1-59	-132417.512	-46074.057	-386923.970064	0.511
1-63	-132417.555	-46073.548	254109.288045	28.321
合計			28.511733	
合計面積			14.2558665	
地積			14.25	m <sup>2</sup>

地番	面積
1 上新田一丁目3104	14.2558665 m <sup>2</sup>

上新田土地区画整理事業 座標一覽 2/12

地番	1 上新田一丁目3105			
NO	Xn	Yn	Xn · (Yn+1-Yn-1)	距離
H1-1	-132450.549	-46127.164	-123576.362217	0.851
H1-2	-132450.317	-46126.345	-444900.614803	2.627
H1-3	-132449.646	-46123.805	-674433.597432	2.627
H1-4	-132449.021	-46121.253	-677476.742415	2.627
H1-5	-132448.444	-46118.690	-680255.208384	2.627
H1-6	-132447.914	-46116.117	-682901.444584	2.628
H1-7	-132447.431	-46113.534	-685283.007994	2.627
H1-8	-132446.995	-46110.943	-687267.457055	2.627
H1-9	-132446.607	-46108.345	-689119.696221	2.627
H1-10	-132446.266	-46105.740	-690839.723456	2.627
H1-11	-132445.974	-46103.129	-692295.106098	2.627
H1-12	-132445.729	-46100.513	-693485.837044	2.627
H1-13	-132445.532	-46097.893	-694411.924276	2.627
H1-14	-132445.383	-46095.270	-695073.369984	2.627
H1-15	-132445.283	-46092.645	-695602.626316	2.628
H1-16	-132445.230	-46090.018	-695867.238420	2.627
H1-17	-132445.226	-46087.391	-695867.217404	2.627
H1-18	-132445.270	-46084.764	-695602.558040	2.627
H1-19	-132445.361	-46082.139	-695205.699889	2.628
H1-20	-132445.501	-46079.515	-694544.207244	2.627
H1-21	-132445.690	-46076.895	-403297.126050	0.427
H1-61	-132445.728	-46076.470	-375880.976064	28.319
1-59	-132417.512	-46074.057	-571778.816816	22.330
1-58	-132395.263	-46072.152	-641190.258709	34.447
9464	-132360.942	-46069.214	-102050.286282	2.199
10257	-132360.567	-46071.381	720438.566181	3.973
9463	-132362.815	-46074.657	695169.504380	2.090
9462	-132363.496	-46076.633	1058907.968000	6.371
9461	-132365.570	-46082.657	1801892.504410	8.027
9460	-132368.184	-46090.246	1192372.601472	1.557
10241	-132367.543	-46091.665	297165.134035	1.378
202	-132368.646	-46092.491	1947010.414014	17.450
9021	-132358.074	-46106.374	1985503.468074	1.155
10010	-132358.364	-46107.492	376824.262308	1.786
9052	-132358.813	-46109.221	-1687442.506937	18.121
10013	-132369.711	-46094.743	-1197548.775417	9.488
10204	-132377.491	-46100.174	1026587.442705	5.757
10265	-132382.758	-46102.498	519602.325150	3.825
10264	-132386.232	-46104.099	473545.551864	3.918
10237	-132389.615	-46106.075	525851.550780	3.697
10236	-132392.727	-46108.071	784691.692929	5.696
10238	-132396.849	-46112.002	666882.928413	1.348
10234	-132397.619	-46113.108	587315.837884	3.671
10233	-132396.075	-46116.438	1250878.116600	6.528
10260	-132393.798	-46122.556	1250591.815908	3.338
10232	-132393.536	-46125.884	1334526.842880	7.085
10231	-132395.684	-46132.636	1657593.963680	5.942
10230	-132397.112	-46138.404	1107237.047656	2.629
10229	-132396.693	-46140.999	517538.672937	1.613
10268	-132395.758	-46142.313	375209.578172	1.877
10228	-132394.657	-46143.833	565192.790733	3.032
10227	-132393.379	-46146.582	717572.114180	2.785
10267	-132392.589	-46149.253	696914.588496	2.597
10226	-132392.732	-46151.846	1422957.083536	8.881
10225	-132396.250	-46160.001	2111587.791250	7.979
10266	-132397.956	-46167.795	1989808.880724	7.404
10223	-132399.530	-46175.030	1626131.027460	5.050
10261	-132399.697	-46180.077	1554902.041568	6.701
10222	-132399.919	-46186.774	1496251.484619	8.638
10221	-132407.228	-46191.378	49652.710500	4.432
10220	-132408.555	-46187.149	-1007761.512105	4.035
10219	-132410.755	-46183.767	-1171835.181750	8.035
10218	-132416.643	-46178.299	-1609524.295665	7.404
10224	-132419.822	-46171.612	-1025326.681746	1.235
10215	-132420.463	-46170.556	-1555675.599324	13.630
10214	-132428.917	-46159.864	-2065891.105200	4.999

NO	Xn	Yn	Xn · (Yn+1-Yn-1)	距離
10213	-132427.966	-46154.956	-1396452.901470	5.933
10212	-132429.817	-46149.319	-1059968.255268	2.840
10217	-132431.386	-46146.952	-761877.763658	3.498
10216	-132432.266	-46143.566	-1186593.103360	5.668
10210	-132433.295	-46137.992	-1255732.503190	4.929
10209	-132436.299	-46134.084	-845208.460218	5.329
10263	-132441.019	-46131.610	-567377.325396	3.907
10262	-132444.482	-46129.800	-535075.707280	5.360
10207	-132449.356	-46127.570	-334037.275832	0.897
10206	-132450.204	-46127.278	-53774.782824	0.363
		合計	-11002.536339	
		合計面積	5501.2681695	
		地積	5501.26 m <sup>2</sup>	

地番	面積
1 上新田一丁目3105	5501.2681695 m <sup>2</sup>

地番	1 上新田一丁目3106			
NO	Xn	Yn	Xn · (Yn+1-Yn-1)	距離
P32	-132553.699	-46059.126	-6772963.804104	3.038
P31	-132551.686	-46056.850	-972001.513438	6.813
P30	-132547.121	-46051.793	-1603952.711221	9.480
P29	-132540.777	-46044.749	-1981617.156927	9.606
H3-4	-132535.323	-46036.842	-3874802.703228	67.887
H3-5	-132470.874	-46015.513	1243504.094238	32.351
H3-6	-132460.718	-46046.229	4379946.101388	2.468
H3-7	-132459.965	-46048.579	624416.275010	2.468
H3-8	-132459.256	-46050.943	627856.873440	2.468
H3-9	-132458.590	-46053.319	631032.722760	2.468
H3-10	-132457.968	-46055.707	634076.292816	2.468
H3-11	-132457.389	-46058.106	636855.126312	2.467
H3-12	-132456.855	-46060.515	639501.695940	2.468
H3-13	-132456.365	-46062.934	641883.544790	2.468
H3-14	-132455.919	-46065.361	644000.678178	2.468
H3-15	-132455.518	-46067.796	645985.561286	2.468
H3-16	-132455.161	-46070.238	647705.737290	2.468
H3-17	-132454.850	-46072.686	649161.219850	2.467
H3-18	-132454.583	-46075.139	650484.457113	2.468
H3-19	-132454.361	-46077.597	651543.001759	2.467
H3-20	-132454.185	-46080.058	652469.315310	2.469
H3-21	-132454.053	-46082.523	653130.935343	2.467
H3-22	-132453.967	-46084.989	653395.419211	2.467
H3-23	-132453.926	-46087.456	653660.124810	2.468
H3-24	-132453.930	-46089.924	653660.144550	2.467
H3-25	-132453.979	-46092.391	653395.478407	2.468
H3-26	-132454.074	-46094.857	652998.584820	2.468
H3-27	-132454.213	-46097.321	652336.999025	2.468
H3-28	-132454.398	-46099.782	651410.729364	2.468
H3-29	-132454.628	-46102.239	650219.768852	2.467
H3-30	-132454.903	-46104.691	648896.569797	2.468
H3-31	-132455.223	-46107.138	431141.750865	0.817
H3-58	-132455.343	-46107.946	-6359445.928116	109.806
		合計	-10114.614510	
		合計面積	5057.3072550	
		地積	5057.30 m <sup>2</sup>	

地番	面積
1 上新田一丁目3106	5057.3072550 m <sup>2</sup>

上新田土地区画整理事業 座標一覽 3/12

地番	1 上新田一丁目3107			
NO	Xn	Yn	Xn · (Yn+1-Yn-1)	距離
9565	-132599.741	-46081.832	-2627861.667138	0.361
3-42	-132599.484	-46081.578	-519126.979860	4.568
H3-43	-132596.752	-46077.917	-1465194.109600	8.143
H3-44	-132593.330	-46070.528	-1029189.427460	0.496
H3-45	-132593.657	-46070.155	-515524.138416	5.351
H3-46	-132589.622	-46066.640	-532347.332330	0.784
H3-47	-132589.018	-46066.140	-128213.580406	0.784
H3-48	-132588.388	-46065.673	-119462.137588	0.784
H3-49	-132587.735	-46065.239	-110445.583255	0.784
H3-50	-132587.060	-46064.840	-101031.339720	0.784
H3-51	-132586.365	-46064.477	-91352.005485	0.784
H3-52	-132585.652	-46064.151	-81407.590328	0.784
H3-53	-132584.923	-46063.863	-71330.688574	0.784
H3-54	-132584.180	-46063.613	-61121.306980	0.784
H3-55	-132583.425	-46063.402	-50846.868350	0.784
H3-56	-132582.660	-46063.231	-39907.380660	0.784
H3-57	-132581.887	-46063.101	-544248.646135	28.467
P32	-132553.699	-46059.126	5944370.631655	109.806
H3-58	-132455.343	-46107.946	6682769.420379	1.651
H3-32	-132455.587	-46109.579	538696.872329	2.468
H3-33	-132455.997	-46112.013	643603.689423	2.467
H3-34	-132456.450	-46114.438	641354.130900	2.468
H3-35	-132456.948	-46116.855	639104.774100	2.468
H3-36	-132457.491	-46119.263	636458.244255	2.468
H3-37	-132458.077	-46121.660	633546.982291	2.468
H3-38	-132458.708	-46124.046	630503.450080	2.468
H3-39	-132459.381	-46126.420	627195.169035	2.468
H3-40	-132460.099	-46128.781	540569.664019	1.808
H3-41	-132460.656	-46130.501	455267.274672	3.178
10688	-132463.330	-46132.218	314335.482090	7.045
10684	-132470.344	-46132.874	-47291.912808	6.347
10683	-132476.610	-46131.861	-336093.159570	4.294
9630	-132480.624	-46130.337	-249725.976240	1.016
9631	-132481.574	-46129.976	-760576.716334	8.903
10680	-132488.668	-46124.596	-1132513.134064	6.326
10679	-132494.144	-46121.428	-674395.192960	4.254
10675	-132497.939	-46119.506	-408888.639754	3.767
10674	-132501.522	-46118.342	-389421.973158	5.417
10678	-132506.640	-46116.567	-437271.912000	4.024
10677	-132510.364	-46115.042	-325312.943620	5.092
10676	-132515.370	-46114.112	-370247.943780	6.442
10672	-132521.536	-46112.248	-310497.958848	1.655
9670	-132523.120	-46111.769	-1325231.200000	10.517
10328	-132527.588	-46102.248	-1506308.565208	6.815
10327	-132534.149	-46100.403	1238134.019958	37.416
10434	-132569.853	-46111.590	2027921.041341	12.544
10324	-132581.705	-46115.700	280675.469485	6.450
10323	-132587.839	-46113.707	-1153116.435783	8.317
10320	-132592.761	-46107.003	-1632349.480671	6.486
10319	-132596.022	-46101.396	-3337574.469762	19.914
		合計	-10722.080833	
		合計面積	5361.0404165	
		地積	5361.04 m <sup>2</sup>	

地番	面積
1 上新田一丁目3107	5361.0404165 m <sup>2</sup>

地番	1 上新田一丁目3108			
NO	Xn	Yn	Xn · (Yn+1-Yn-1)	距離
9523	-132621.226	-46088.873	-41908.307416	0.445
10662	-132621.448	-46088.487	-1930570.418536	16.349
10663	-132629.602	-46074.316	-3763630.215954	21.178
47	-132645.308	-46060.110	-2201646.822184	2.733
10200	-132643.985	-46057.718	-1341826.552260	8.765
10199	-132639.842	-46049.994	-2035225.735648	8.586
10198	-132635.885	-46042.374	-499108.835255	9.284
9516	-132627.440	-46046.231	1380386.395520	14.110
9515	-132614.943	-46052.782	744102.445173	12.823
9514	-132602.154	-46051.842	-121065.766602	14.353
9513	-132587.801	-46051.869	-63907.320082	14.048
9512	-132573.762	-46051.360	-56343.848850	14.820
9511	-132558.942	-46051.444	285001.725300	5.425
HG56	-132553.926	-46053.510	532734.228594	2.617
HG55	-132555.668	-46055.463	759411.421972	27.033
HG54	-132582.436	-46059.239	522507.380276	0.988
HG53	-132583.410	-46059.404	50514.279210	0.988
HG52	-132584.374	-46059.620	63773.083894	0.988
HG51	-132585.326	-46059.885	76899.489080	0.989
HG50	-132586.263	-46060.200	90026.072577	0.988
HG49	-132587.182	-46060.564	102755.066050	0.988
HG48	-132588.080	-46060.975	115086.453440	0.988
HG47	-132588.956	-46061.432	127285.397760	0.989
HG46	-132589.807	-46061.935	139086.707543	0.988
HG45	-132590.630	-46062.481	150490.365050	0.988
HG44	-132591.423	-46063.070	161628.944637	0.989
HG43	-132592.185	-46063.700	3411994.696605	38.223
HG57	-132621.009	-46088.803	3388468.659557	0.228
		合計	-3081.010549	
		合計面積	1540.5052745	
		地積	1540.50 m <sup>2</sup>	

地番	面積
1 上新田一丁目3108	1540.5052745 m <sup>2</sup>

地番	1 上新田一丁目3109			
NO	Xn	Yn	Xn · (Yn+1-Yn-1)	距離
9252	-132515.799	-45988.733	36044.297328	6.973
248	-132519.083	-45982.582	-977725.794374	1.688
S109	-132520.242	-45981.355	-116485.292718	1.641
G7	-132518.638	-45981.703	87329.782442	1.657
G8	-132517.010	-45982.014	76462.314770	1.657
G9	-132515.374	-45982.280	39224.550704	0.209
G58	-132515.167	-45982.310	855120.372651	6.454
		合計	-29.769197	
		合計面積	14.8845985	
		地積	14.88 m <sup>2</sup>	

地番	面積
1 上新田一丁目3109	14.8845985 m <sup>2</sup>

上新田土地区画整理事業 座標一覽 4/12

地番	1 上新田一丁目3110			
NO	Xn	Yn	Xn · (Yn+1-Yn-1)	距離
H3-41	-132460.656	-46130.501	36559.141056	1.808
H3-40	-132460.099	-46128.781	-540569.664019	2.468
H3-39	-132459.381	-46126.420	-627195.169035	2.468
H3-38	-132458.708	-46124.046	-630503.450080	2.468
H3-37	-132458.077	-46121.660	-633546.982291	2.468
H3-36	-132457.491	-46119.263	-636458.244255	2.468
H3-35	-132456.948	-46116.855	-639104.774100	2.468
H3-34	-132456.450	-46114.438	-641354.130900	2.467
H3-33	-132455.997	-46112.013	-643603.689423	2.468
H3-32	-132455.587	-46109.579	-538696.872329	1.651
H3-58	-132455.343	-46107.946	-323323.492263	0.817
H3-31	-132455.223	-46107.138	-431141.750865	2.468
H3-30	-132454.903	-46104.691	-648896.569797	2.467
H3-29	-132454.628	-46102.239	-650219.768852	2.468
H3-28	-132454.398	-46099.782	-651410.729364	2.468
H3-27	-132454.213	-46097.321	-652336.999025	2.468
H3-26	-132454.074	-46094.857	-652998.584820	2.468
H3-25	-132453.979	-46092.391	-653395.478407	2.467
H3-24	-132453.930	-46089.924	-653660.144550	2.468
H3-23	-132453.926	-46087.456	-653660.124810	2.467
H3-22	-132453.967	-46084.989	-653395.419211	2.467
H3-21	-132454.053	-46082.523	-653130.935343	2.469
H3-20	-132454.185	-46080.058	-652469.315310	2.467
H3-19	-132454.361	-46077.597	-651543.001759	2.468
H3-18	-132454.583	-46075.139	-650484.457113	2.467
H3-17	-132454.850	-46072.686	-649161.219850	2.468
H3-16	-132455.161	-46070.238	-647705.737290	2.468
H3-15	-132455.518	-46067.796	-645985.561286	2.468
H3-14	-132455.919	-46065.361	-644000.678178	2.468
H3-13	-132456.365	-46062.934	-641883.544790	2.468
H3-12	-132456.855	-46060.515	-639501.695940	2.467
H3-11	-132457.389	-46058.106	-636855.126312	2.468
H3-10	-132457.968	-46055.707	-634076.292816	2.468
H3-9	-132458.590	-46053.319	-631032.722760	2.468
H3-8	-132459.256	-46050.943	-627856.873440	2.468
H3-7	-132459.965	-46048.579	-624416.275010	2.468
H3-6	-132460.718	-46046.229	-626009.353268	8.710
I-34	-132452.338	-46043.853	-30066.680726	2.255
H1-33	-132451.656	-46046.002	617886.975240	2.627
H1-32	-132450.901	-46048.518	668347.246446	2.627
H1-31	-132450.192	-46051.048	671787.373824	2.627
H1-30	-132449.529	-46053.590	674962.799784	2.627
H1-29	-132448.913	-46056.144	678005.985647	2.627
H1-28	-132448.344	-46058.709	680784.488160	2.627
H1-27	-132447.823	-46061.284	683298.318857	2.627
H1-26	-132447.348	-46063.868	685547.473248	2.627
H1-25	-132446.921	-46066.460	687664.413832	2.628
H1-24	-132446.541	-46069.060	689516.692446	2.627
H1-23	-132446.210	-46071.666	691104.323780	2.627
H1-22	-132445.926	-46074.278	692841.941060	1.705
H1-62	-132445.772	-46075.976	290321.132224	0.496
H1-61	-132445.728	-46076.470	121717.624032	0.427
H1-21	-132445.690	-46076.895	403297.126050	2.627
H1-20	-132445.501	-46079.515	694544.207244	2.628
H1-19	-132445.361	-46082.139	695205.699889	2.627
H1-18	-132445.270	-46084.764	695602.558040	2.627
H1-17	-132445.226	-46087.391	695867.217404	2.627
H1-16	-132445.230	-46090.018	695867.238420	2.628
H1-15	-132445.283	-46092.645	695602.626316	2.627
H1-14	-132445.383	-46095.270	695073.369984	2.627
H1-13	-132445.532	-46097.893	694411.924276	2.627
H1-12	-132445.729	-46100.513	693485.837044	2.627
H1-11	-132445.974	-46103.129	692295.106098	2.627
H1-10	-132446.266	-46105.740	690839.723456	2.627
H1-9	-132446.607	-46108.345	689119.696221	2.627

NO	Xn	Yn	Xn · (Yn+1-Yn-1)	距離
H1-8	-132446.995	-46110.943	687267.457055	2.627
H1-7	-132447.431	-46113.534	685283.007994	2.628
H1-6	-132447.914	-46116.117	682901.444584	2.627
H1-5	-132448.444	-46118.690	680255.208384	2.627
H1-4	-132449.021	-46121.253	677476.742415	2.627
H1-3	-132449.646	-46123.805	674433.597432	2.627
H1-2	-132450.317	-46126.345	444900.614803	0.851
H1-1	-132450.549	-46127.164	40264.966896	1.640
10685	-132452.106	-46126.649	177618.274146	5.749
10686	-132457.547	-46128.505	510226.471044	3.695
		合計	-1465.464756	
		合計面積	732.7323780	
		地積	732.73 m <sup>2</sup>	

地番	面積
1 上新田一丁目3110	732.7323780 m <sup>2</sup>

地番	1 上新田一丁目3111			
NO	Xn	Yn	Xn · (Yn+1-Yn-1)	距離
H3-4	-132535.323	-46036.842	2114070.937173	6.910
P26	-132530.984	-46031.464	-2108700.486424	11.938
P25	-132525.365	-46020.931	-1856812.899015	3.788
P24	-132523.864	-46017.453	-1204774.447624	5.655
P23	-132523.172	-46011.840	-1188467.806496	3.356
P22	-132523.232	-46008.485	-904338.535168	3.551
P21	-132522.473	-46005.016	-966883.963008	4.061
P20	-132521.113	-46001.189	-793006.340192	2.565
P18	-132519.725	-45999.032	-486877.469650	1.825
P17	-132518.711	-45997.515	-338982.862738	1.214
P16	-132518.086	-45996.474	-171080.849026	0.302
P15	-132517.916	-45996.224	-175983.792448	1.674
P14	-132516.635	-45995.146	-361505.380280	2.437
P13	-132514.842	-45993.496	-376872.210648	1.820
P12	-132513.469	-45992.302	-257208.643329	1.240
P11	-132512.479	-45991.555	-163652.911565	0.917
P19	-132511.703	-45991.067	-1163452.752340	8.331
G60	-132510.897	-45982.775	-1094540.009220	0.467
G12	-132510.431	-45982.807	15503.720427	1.657
G13	-132508.776	-45982.892	16563.597000	1.657
G14	-132507.119	-45982.932	4505.242046	1.658
G15	-132505.461	-45982.926	-7552.811277	1.657
G16	-132503.805	-45982.875	-19610.563140	1.658
G17	-132502.150	-45982.778	-31800.516000	1.657
G18	-132500.499	-45982.635	-43725.164670	1.658
G19	-132498.852	-45982.448	-55649.517840	1.657
G20	-132497.211	-45982.215	-67706.074821	1.657
G21	-132495.577	-45981.937	-79497.346200	1.658
G22	-132493.951	-45981.615	-91288.332239	1.657
G23	-132492.335	-45981.248	-103079.036630	1.658
G24	-132490.729	-45980.837	-114736.971314	1.657
G25	-132489.136	-45980.382	-126394.635744	1.658
G26	-132487.555	-45979.883	-112481.934195	1.114
G27	-132486.497	-45979.533	251326.884809	5.000
G28	-132482.030	-45981.780	4766703.439400	35.530
H3-5	-132470.874	-46015.513	7294111.264188	67.887
		合計	-3879.168198	
		合計面積	1939.5840990	
		地積	1939.58 m <sup>2</sup>	

地番	面積
1 上新田一丁目3111	1939.5840990 m <sup>2</sup>

上新田土地区画整理事業 座標一覽 5/12

地番	1 上新田一丁目3112			
NO	Xn	Yn	Xn · (Yn+1-Yn-1)	距離
HG57	-132621.009	-46088.803	-3006916.137057	38.223
HG43	-132592.185	-46063.700	-3411994.696605	0.989
HG44	-132591.423	-46063.070	-161628.944637	0.988
HG45	-132590.630	-46062.481	-150490.365050	0.988
HG46	-132589.807	-46061.935	-139086.707543	0.989
HG47	-132588.956	-46061.432	-127285.397760	0.988
HG48	-132588.080	-46060.975	-115086.453440	0.988
HG49	-132587.182	-46060.564	-102755.066050	0.988
HG50	-132586.263	-46060.200	-90026.072577	0.989
HG51	-132585.326	-46059.885	-76899.489080	0.988
HG52	-132584.374	-46059.620	-63773.083894	0.988
HG53	-132583.410	-46059.404	-50514.279210	0.988
HG54	-132582.436	-46059.239	-372507.380276	27.033
HG55	-132555.668	-46055.463	-759411.421972	2.617
HG56	-132553.926	-46053.510	-184117.403214	1.482
9538	-132552.556	-46054.074	-1369002.798368	14.664
9539	-132542.738	-46043.182	-3205811.204006	16.170
9540	-132533.534	-46029.887	-3101152.162066	11.729
9541	-132527.578	-46019.783	-1732798.082350	3.239
9542	-132526.288	-46016.812	-1060342.830288	5.068
9543	-132525.672	-46011.782	-1464276.149928	6.048
9544	-132526.265	-46005.763	-935635.430900	1.051
G75	-132526.407	-46004.722	-278570.507514	1.071
9545	-132526.552	-46003.661	-726775.611168	4.698
9546	-132524.968	-45999.238	-1327900.179360	6.744
9547	-132521.205	-45993.641	-1282010.137170	5.942
9548	-132516.883	-45989.564	-650392.861764	1.366
9252	-132515.799	-45988.733	-961269.605946	6.454
G58	-132515.167	-45982.310	-825834.520744	1.449
G10	-132513.731	-45982.501	41476.797803	1.102
C21	-132512.636	-45982.623	23322.223936	0.556
G11	-132512.083	-45982.677	20141.836616	1.190
G60	-132510.897	-45982.775	1111766.425830	8.331
P19	-132511.703	-45991.067	1163452.752340	0.917
P11	-132512.479	-45991.555	163652.911565	1.240
P12	-132513.469	-45992.302	257208.643329	1.820
P13	-132514.842	-45993.496	376872.210648	2.437
P14	-132516.635	-45995.146	361505.380280	1.674
P15	-132517.916	-45996.224	175983.792448	0.302
P16	-132518.086	-45996.474	171080.849026	1.214
P17	-132518.711	-45997.515	338982.862738	1.825
P18	-132519.725	-45999.032	486877.469650	2.565
P20	-132521.113	-46001.189	793006.340192	4.061
P21	-132522.473	-46005.016	966883.963008	3.551
P22	-132523.232	-46008.485	904338.535168	3.356
P23	-132523.172	-46011.840	1188467.806496	5.655
P24	-132523.864	-46017.453	1204774.447624	3.788
P25	-132525.365	-46020.931	1856812.889015	11.938
P26	-132530.984	-46031.464	2108700.486424	6.910
H3-4	-132535.323	-46036.842	1760731.766055	9.606
P29	-132540.777	-46044.749	1981617.156927	9.480
P30	-132547.121	-46051.793	1603952.711221	6.813
P31	-132551.686	-46056.850	972001.513438	3.038
P32	-132553.699	-46059.126	828593.172449	28.467
H3-57	-132581.887	-46063.101	544248.646135	0.784
H3-56	-132582.660	-46063.231	39907.380660	0.784
H3-55	-132583.425	-46063.402	50646.868350	0.784
H3-54	-132584.180	-46063.613	61121.306980	0.784
H3-53	-132584.923	-46063.863	71330.688574	0.784
H3-52	-132585.652	-46064.151	81407.590328	0.784
H3-51	-132586.365	-46064.477	91352.005485	0.784
H3-50	-132587.060	-46064.840	101031.339720	0.784
H3-49	-132587.735	-46065.239	110445.583255	0.784
H3-48	-132588.388	-46065.673	119462.137588	0.784
H3-47	-132589.018	-46066.140	128213.580406	0.784

NO	Xn	Yn	Xn · (Yn+1-Yn-1)	距離
H3-46	-132589.622	-46066.640	532347.332330	5.351
H3-45	-132593.657	-46070.155	515524.138416	0.496
H3-44	-132593.330	-46070.528	1029189.427460	8.143
H3-43	-132596.752	-46077.917	1465194.109600	4.568
3-42	-132599.484	-46081.578	519126.979860	0.361
9565	-132599.741	-46081.832	-85129.033722	0.922
9534	-132599.959	-46080.936	602136.413819	14.577
9533	-132613.484	-46086.373	1043270.278628	7.908
合計			-1233.261839	
合計面積			616.6309195	
地積			616.63 m <sup>2</sup>	

地番	面積
1 上新田一丁目3112	616.6309195 m <sup>2</sup>

地番	1 上新田二丁目3200			
NO	Xn	Yn	Xn · (Yn+1-Yn-1)	距離
2-64	-132375.121	-46021.712	531883.236178	43.206
2-2	-132331.917	-46022.140	-473086.603275	7.501
2-1	-132325.574	-46018.137	-1221629.699168	5.766
10028	-132323.144	-46012.908	18260.593872	10.036
10029	-132331.624	-46018.275	515828.670352	4.945
10030	-132336.346	-46016.806	437239.287184	5.403
K-26	-132338.878	-46021.579	74903.804948	9.412
K-27	-132347.297	-46017.372	-804671.565760	6.347
K-28	-132353.361	-46015.499	-311559.811794	3.336
K-29	-132356.662	-46015.018	-169416.527360	5.386
K-30	-132361.988	-46014.219	8603.529220	4.725
10042	-132366.633	-46015.083	154471.860711	1.656
9900	-132368.261	-46015.386	402267.145179	7.374
2-65	-132375.109	-46018.122	837404.939534	3.590
合計			498.859821	
合計面積			249.4299105	
地積			249.42 m <sup>2</sup>	

地番	面積
1 上新田二丁目3200	249.4299105 m <sup>2</sup>

地番	1 上新田二丁目3201			
NO	Xn	Yn	Xn · (Yn+1-Yn-1)	距離
2-66	-132381.121	-46021.652	562487.383129	6.000
2-64	-132375.121	-46021.712	-467284.177130	3.590
2-65	-132375.109	-46018.122	-453517.123434	0.442
9633	-132375.519	-46018.286	-34417.634940	5.011
9634	-132380.512	-46017.862	-108949.161376	0.716
2-67	-132381.106	-46017.463	501724.391740	4.189
合計			43.677989	
合計面積			21.8389945	
地積			21.83 m <sup>2</sup>	

地番	面積
1 上新田二丁目3201	21.8389945 m <sup>2</sup>

上新田土地区画整理事業 座標一覽 6/12

地番	1 上新田二丁目3202			
NO	Xn	Yn	Xn · (Yn+1-Yn-1)	距離
2-60	-132403.040	-46021.440	2762854.235680	0.519
2-3	-132402.521	-46021.440	28069.334452	21.401
2-66	-132381.121	-46021.652	-526479.718217	4.189
2-67	-132381.106	-46017.463	-1388280.658622	11.306
9635	-132390.495	-46011.165	-1905893.566020	15.933
9636	-132404.217	-46003.067	-1402425.466464	2.813
2-61	-132405.519	-46000.573	2432686.600587	21.014
合計			530.761396	
合計面積			265.3806980	
地積			265.38 m <sup>2</sup>	

地番	面積
1 上新田二丁目3202	265.3806980 m <sup>2</sup>

地番	1 上新田二丁目3203			
NO	Xn	Yn	Xn · (Yn+1-Yn-1)	距離
2-62	-132419.054	-46022.348	-2668641.195262	20.486
2-63	-132421.475	-46002.006	-6438199.693025	28.480
2-68	-132424.870	-45973.729	-3132510.299850	5.909
K-37	-132421.188	-45978.351	1360230.443136	8.406
10047	-132414.964	-45984.001	1222587.362612	5.331
9901	-132411.017	-45987.584	1042471.936841	5.081
9638	-132408.294	-45991.874	1514750.883360	7.416
9637	-132406.327	-45999.024	1151802.638573	1.747
2-61	-132405.519	-46000.573	2968002.113904	21.014
2-60	-132403.040	-46021.440	2762854.235680	1.970
2-4	-132405.010	-46021.440	6223.035470	2.489
2-5	-132407.499	-46021.487	18934.272357	2.489
2-6	-132409.986	-46021.583	31778.396640	2.489
2-7	-132412.471	-46021.727	44490.590256	2.488
2-8	-132414.952	-46021.919	57203.259264	2.490
2-9	-132417.430	-46022.159	56807.077470	1.635
合計			-1214.942574	
合計面積			607.4712870	
地積			607.47 m <sup>2</sup>	

地番	面積
1 上新田二丁目3203	607.4712870 m <sup>2</sup>

地番	1 上新田二丁目3204			
NO	Xn	Yn	Xn · (Yn+1-Yn-1)	距離
2-62	-132419.054	-46022.348	2706645.463760	0.854
2-10	-132419.902	-46022.446	57470.237468	2.490
2-11	-132422.369	-46022.782	95211.683111	2.489
2-12	-132424.828	-46023.165	107793.809992	2.489
2-13	-132427.279	-46023.596	120376.396611	2.489
2-14	-132429.722	-46024.074	132827.011166	2.489
2-15	-132432.155	-46024.599	145278.074035	2.490
2-16	-132434.578	-46025.171	157729.582398	2.488
2-17	-132436.988	-46025.790	170049.092592	2.489
2-18	-132439.387	-46026.455	182369.035899	2.489
2-19	-132441.772	-46027.167	194689.404840	2.489
2-20	-132444.143	-46027.925	484480.675094	9.247
2-21	-132452.923	-46030.825	86359.305796	5.001
2-22	-132457.390	-46028.577	-9523818.798390	73.363
2-23	-132480.426	-45958.924	-9399883.665978	1.363
2-24	-132480.835	-45957.624	-345907.460185	1.362

NO	Xn	Yn	Xn · (Yn+1-Yn-1)	距離
2-25	-132481.206	-45956.313	-348823.015398	1.363
2-26	-132481.538	-45954.991	-351341.038776	1.362
2-27	-132481.832	-45953.661	-353594.009608	1.363
2-28	-132482.086	-45952.322	-355581.918824	1.362
2-29	-132482.302	-45950.977	-357172.286192	1.362
2-30	-132482.478	-45949.626	-358630.067946	1.363
2-31	-132482.614	-45948.270	-359690.297010	1.362
2-32	-132482.711	-45946.911	-360485.456631	1.363
2-33	-132482.768	-45945.549	-360883.060032	1.362
2-34	-132482.785	-45944.187	-360883.106340	1.362
2-35	-132482.763	-45942.825	-360883.046412	1.363
2-36	-132482.701	-45941.463	-360352.946720	1.362
2-37	-132482.699	-45940.105	-359425.291087	1.362
2-38	-132482.457	-45938.750	-358497.528642	1.363
2-39	-132482.276	-45937.399	-357039.733820	1.362
2-40	-132482.055	-45936.055	-355316.871510	1.363
2-41	-132481.796	-45934.717	-353328.949932	1.362
2-42	-132481.497	-45933.388	-351075.967050	1.363
2-43	-132481.160	-45932.067	-348425.450800	1.362
2-44	-132480.784	-45930.758	-345509.884672	1.363
2-45	-132480.370	-45929.459	-342329.276080	1.362
2-46	-132479.919	-45928.174	-338751.152883	1.363
2-47	-132479.430	-45926.902	-335040.478470	1.363
2-48	-132478.904	-45925.645	-330932.302192	1.363
2-49	-132478.341	-45924.404	-326559.110565	1.362
2-50	-132477.743	-45923.180	-321920.915490	1.362
2-51	-132477.109	-45921.974	-317017.721837	1.363
2-52	-132476.440	-45920.787	-311982.016200	1.363
2-53	-132475.737	-45919.619	-306548.855418	1.363
2-54	-132475.000	-45918.473	-300718.250000	1.362
2-55	-132474.230	-45917.349	-294755.161750	1.363
2-56	-132473.427	-45916.248	-217918.787415	0.684
2-57	-132473.012	-45915.704	-142673.433924	0.678
2-58	-132472.593	-45915.171	-209704.114719	1.362
2-59	-132471.726	-45914.121	-157773.825666	0.183
9193	-132471.609	-45913.980	237919.009764	6.366
9192	-132465.545	-45915.917	956003.838265	8.627
9191	-132458.723	-45921.197	1839586.745024	10.218
9190	-132453.217	-45929.805	1806529.426663	6.412
9189	-132449.241	-45934.836	2059718.146791	11.358
9188	-132444.959	-45945.356	2000845.995613	5.483
9187	-132441.955	-45949.943	967223.597365	3.617
9186	-132439.567	-45952.659	639815.548177	4.046
9185	-132436.118	-45954.774	442866.378592	1.362
K-40	-132436.706	-45956.003	1165443.012800	8.992
K-39	-132431.854	-45963.574	1758562.589266	6.665
K-38	-132428.413	-45969.282	1344810.534015	5.686
2-68	-132424.870	-45973.729	4333471.445880	28.480
2-63	-132421.475	-46002.006	6438199.693025	20.486
合計			-8899.520362	
合計面積			4449.7601810	
地積			4449.76 m <sup>2</sup>	

地番	面積
1 上新田二丁目3204	4449.7601810 m <sup>2</sup>

上新田土地区画整理事業 座標一覽 7/12

地番	1 上新田二丁目3205			
NO	Xn	Yn	Xn · (Yn+1-Yn-1)	距離
4-101	-132521.291	-45972.070	-2536855.073613	19.060
4-107	-132521.105	-45953.011	-2486626.014220	30.368
4-106	-132490.738	-45953.306	107582.479256	0.523
4-64	-132490.656	-45953.823	278892.830680	1.616
4-65	-132490.354	-45955.411	419596.951118	1.617
4-66	-132490.005	-45956.990	416946.045735	1.617
4-67	-132489.611	-45958.558	413765.055153	1.616
4-68	-132489.171	-45960.113	410318.962587	1.616
4-69	-132488.686	-45961.655	886746.775398	5.425
4-70	-132486.983	-45966.806	1274259.802494	5.000
4-71	-132489.230	-45971.273	638200.620910	1.113
4-72	-132490.287	-45971.623	102944.952999	1.419
4-73	-132491.640	-45972.050	108113.178240	1.418
4-74	-132493.004	-45972.439	98177.315964	1.418
4-75	-132494.378	-45972.791	88241.255748	1.418
4-76	-132495.761	-45973.105	78172.498990	1.418
4-77	-132497.152	-45973.381	68103.536128	1.419
4-78	-132498.551	-45973.619	57901.866787	1.418
4-79	-132499.955	-45973.818	47699.983800	1.419
4-80	-132501.365	-45973.979	37365.384930	1.418
4-81	-132502.778	-45974.100	27030.566712	1.418
4-82	-132504.194	-45974.183	16828.032638	1.419
4-83	-132505.612	-45974.227	6492.774988	1.418
4-84	-132507.030	-45974.232	-3710.196840	1.418
4-85	-132508.448	-45974.199	-14045.895488	1.419
4-86	-132509.865	-45974.126	-24514.325025	1.418
4-87	-132511.279	-45974.014	-34850.466377	1.419
4-88	-132512.690	-45973.863	-45054.314600	1.418
4-89	-132514.095	-45973.674	-55125.863520	1.419
4-90	-132515.496	-45973.447	-65330.139528	1.418
4-91	-132516.889	-45973.181	-75667.143619	1.418
4-92	-132518.274	-45972.876	-85739.323278	1.419
4-93	-132519.651	-45972.534	-95679.188022	1.419
4-94	-132521.018	-45972.154	-61489.752352	0.286
合計			-1306.825027	
合計面積			653.4125135	
地積			653.41	m <sup>2</sup>

地番	面積
1 上新田二丁目3205	653.4125135 m <sup>2</sup>

地番	1 上新田二丁目3206			
NO	Xn	Yn	Xn · (Yn+1-Yn-1)	距離
4-107	-132521.105	-45953.011	-562154.527410	3.947
4-108	-132521.067	-45949.064	-3319122.644082	21.100
4-102	-132520.863	-45927.965	-1430297.674359	31.447
4-100	-132491.153	-45938.271	1505364.480386	1.062
4-55	-132491.264	-45939.327	353486.692352	1.617
4-56	-132491.385	-45940.939	427549.699395	1.617
4-57	-132491.459	-45942.554	428079.904029	1.616
4-58	-132491.485	-45944.170	428344.971005	1.617
4-59	-132491.465	-45945.787	428212.414880	1.616
4-60	-132491.397	-45947.402	427682.229516	1.617
4-61	-132491.282	-45949.015	426754.419322	1.616
4-62	-132491.120	-45950.623	425661.477440	1.618
4-63	-132490.911	-45952.227	355473.114213	1.093
4-106	-132490.738	-45953.306	103872.738592	30.368
合計			-1192.704721	
合計面積			596.3523605	
地積			596.35	m <sup>2</sup>

地番	面積
1 上新田二丁目3206	596.3523605 m <sup>2</sup>

地番	1 上新田二丁目3207			
NO	Xn	Yn	Xn · (Yn+1-Yn-1)	距離
4-103	-132544.040	-45919.925	-6940138.478440	44.323
4-104	-132543.594	-45875.604	-5763790.728684	2.143
9660	-132541.620	-45876.439	406372.606920	5.390
9659	-132536.713	-45878.670	819739.569905	9.233
9658	-132528.369	-45882.624	840759.972936	4.868
9657	-132524.128	-45885.014	784675.361888	6.915
9656	-132518.182	-45888.545	1382694.710988	11.957
9655	-132508.419	-45895.448	1139307.386562	2.903
9654	-132506.062	-45897.143	657230.067520	6.154
9653	-132500.845	-45900.408	984083.775815	8.628
9652	-132493.287	-45904.570	832720.308795	4.402
9651	-132489.431	-45906.693	677683.439565	6.216
4-37	-132483.983	-45909.685	1040926.654431	5.001
4-38	-132482.826	-45914.550	706928.359536	0.557
4-39	-132483.123	-45915.021	245888.676288	1.617
4-40	-132483.957	-45916.406	370160.175858	1.617
4-41	-132484.751	-45917.815	376256.692840	1.617
4-42	-132485.503	-45919.246	381955.705149	1.616
4-43	-132486.213	-45920.698	387522.173025	1.617
4-44	-132486.880	-45922.171	392691.112320	1.616
4-45	-132487.504	-45923.662	397462.512000	1.617
4-46	-132488.084	-45925.171	401968.846856	1.616
4-47	-132488.620	-45926.696	406210.108920	1.617
4-48	-132489.111	-45928.237	410053.798545	1.616
4-49	-132489.566	-45929.791	413367.414720	1.617
4-50	-132489.957	-45931.357	416415.934851	1.616
4-51	-132490.311	-45932.934	419199.344004	1.617
4-52	-132490.619	-45934.521	421717.640277	1.617
4-53	-132490.881	-45936.117	423705.837438	1.616
4-54	-132491.096	-45937.719	285385.820784	0.555
4-100	-132491.153	-45938.271	-1292318.706362	31.447
4-102	-132520.863	-45927.965	-2431227.752598	24.532
合計			-4391.657348	
合計面積			2195.8286740	
地積			2195.82	m <sup>2</sup>

地番	面積
1 上新田二丁目3207	2195.8286740 m <sup>2</sup>

上新田土地区画整理事業 座標一覽 8/12

地番	1 上新田二丁目3208			
NO	Xn	Yn	Xn · (Yn+1-Yn-1)	距離
4-105	-132557.478	-45915.263	-3666274.726524	23.032
4-21	-132558.760	-45892.267	-3213224.342400	1.245
4-22	-132558.813	-45891.023	-330071.444370	1.246
4-23	-132558.833	-45889.777	-330336.611836	1.246
4-24	-132558.819	-45888.531	-330071.459310	1.245
4-25	-132558.772	-45887.287	-329806.224736	1.247
4-26	-132558.692	-45886.043	-329275.790928	1.245
4-27	-132558.578	-45884.803	-328347.597706	1.246
4-28	-132558.432	-45883.566	-327419.327040	1.246
4-29	-132558.252	-45882.333	-326225.858172	1.246
4-30	-132558.040	-45881.105	-324634.639960	1.245
4-31	-132557.795	-45879.884	-322910.788620	1.246
4-32	-132557.517	-45878.669	-320921.748657	1.245
4-33	-132557.208	-45877.463	-318667.528032	1.246
4-34	-132556.866	-45876.265	-248411.566884	0.706
4-35	-132556.663	-45875.589	-438895.111193	5.001
4-36	-132552.413	-45872.954	-251584.479874	4.364
9662	-132548.112	-45873.691	314801.766000	4.201
9661	-132544.243	-45875.329	253557.136859	0.705
4-104	-132543.594	-45875.604	5910914.118024	44.323
4-103	-132544.040	-45919.925	5256564.082360	14.224
合計			-1242.142999	
合計面積			621.0714995	
地積			621.07 m <sup>2</sup>	

地番	面積
1 上新田二丁目3208	621.0714995 m <sup>2</sup>

地番	1 上新田二丁目3209			
NO	Xn	Yn	Xn · (Yn+1-Yn-1)	距離
4-109	-132557.718	-45936.348	-1703366.676300	0.136
4-12	-132557.693	-45936.214	-216864.385748	1.521
4-13	-132557.453	-45934.712	-398997.933530	1.521
4-14	-132557.257	-45933.204	-400455.473397	1.521
4-15	-132557.103	-45931.691	-401648.022090	1.521
4-16	-132556.993	-45930.174	-402575.587741	1.521
4-17	-132556.926	-45928.654	-402973.055040	1.520
4-18	-132556.902	-45927.134	-403105.538982	1.521
4-19	-132556.922	-45925.613	-403105.599802	1.521
4-20	-132556.985	-45924.093	-1371964.794750	8.844
4-105	-132557.478	-45915.263	-552499.568304	14.224
4-103	-132544.040	-45919.925	1683574.396080	24.532
4-102	-132520.863	-45927.965	3861525.426957	21.100
4-108	-132521.067	-45949.064	1110924.104661	38.794
合計			-1532.707986	
合計面積			766.3539930	
地積			766.35 m <sup>2</sup>	

地番	面積
1 上新田二丁目3209	766.3539930 m <sup>2</sup>

地番	1 上新田二丁目3210			
NO	Xn	Yn	Xn · (Yn+1-Yn-1)	距離
4-1	-132560.451	-45954.976	-2572335.551655	5.000
4-2	-132562.212	-45950.296	-758786.101488	1.148
4-3	-132561.735	-45949.252	-322920.386460	1.521
4-4	-132561.122	-45947.860	-371303.702722	1.521
4-5	-132560.549	-45946.451	-375544.035317	1.520
4-6	-132560.017	-45945.027	-379651.888688	1.522
4-7	-132559.525	-45943.587	-383362.146300	1.520
4-8	-132559.075	-45942.135	-386674.821775	1.521
4-9	-132558.666	-45940.670	-389855.036706	1.521
4-10	-132558.299	-45939.194	-392637.681638	1.521
4-11	-132557.975	-45937.708	-377259.996850	1.384
4-109	-132557.718	-45936.348	1505325.445608	38.794
4-108	-132521.067	-45949.064	2208198.539421	3.947
4-107	-132521.105	-45953.011	3048780.541630	19.060
4-101	-132521.291	-45972.070	2481593.695266	1.132
4-95	-132522.373	-45971.737	-104295.107551	1.419
4-96	-132523.717	-45971.283	-125234.912565	1.419
4-97	-132525.048	-45970.792	-135043.023912	1.419
4-98	-132526.365	-45970.264	-144586.264215	1.419
4-99	-132527.667	-45969.701	-2026082.973096	35.939
合計			-1675.409013	
合計面積			837.7045065	
地積			837.70 m <sup>2</sup>	

地番	面積
1 上新田二丁目3210	837.7045065 m <sup>2</sup>

地番	1 上新田二丁目3211			
NO	Xn	Yn	Xn · (Yn+1-Yn-1)	距離
9157	-132593.184	-45945.238	-2907238.152384	17.507
9148	-132586.271	-45929.154	-3119357.197817	8.102
9159	-132583.070	-45921.711	-540408.593320	19.711
5-40	-132563.649	-45925.078	541389.942516	0.718
5-17	-132563.620	-45925.795	271357.730140	1.330
5-18	-132563.602	-45927.125	352619.181320	1.330
5-19	-132563.623	-45928.455	352354.109934	1.329
5-20	-132563.682	-45929.783	351956.575710	1.330
5-21	-132563.778	-45931.110	351294.011700	1.330
5-22	-132563.912	-45932.433	350101.291592	1.329
5-23	-132564.084	-45933.751	348908.669088	1.331
5-24	-132564.293	-45935.065	347318.447660	1.329
5-25	-132564.540	-45936.371	345463.191240	1.331
5-26	-132564.824	-45937.671	343342.894160	1.329
5-27	-132565.145	-45938.961	340824.987795	1.330
5-28	-132565.502	-45940.242	338174.595602	1.330
5-29	-132565.896	-45941.512	335259.150984	1.330
5-30	-132566.326	-45942.771	332078.646630	1.330
5-31	-132566.791	-45944.017	328500.508098	1.330
5-32	-132567.292	-45945.249	324657.298108	1.330
5-33	-132567.828	-45946.466	498720.168936	2.799
5-34	-132568.993	-45949.011	611673.333702	5.000
5-35	-132573.545	-45951.080	-500199.985285	20.489
合計			-1209.193891	
合計面積			604.5969455	
地積			604.59 m <sup>2</sup>	

地番	面積
1 上新田二丁目3211	604.5969455 m <sup>2</sup>

上新田土地区画整理事業 座標一覽 9/12

地番	1 上新田二丁目3212			
NO	Xn	Yn	Xn · (Yn+1-Yn-1)	距離
9159	-132583.070	-45921.711	-1316549.885100	15.773
9160	-132597.413	-45915.148	-880314.224907	0.102
10671	-132597.481	-45915.072	-231382.604345	1.706
10156	-132597.834	-45913.403	-590325.556968	3.421
10148	-132599.823	-45910.620	-718558.440837	3.898
10154	-132602.694	-45907.984	-1333320.088170	7.590
10155	-132604.294	-45900.565	-1140662.136988	1.243
10157	-132604.675	-45899.382	-280193.678275	2.220
10159	-132606.691	-45898.452	-420363.210470	2.698
9667	-132608.194	-45896.212	659460.648762	16.214
9666	-132593.673	-45903.425	-655808.306658	13.533
9665	-132587.731	-45891.266	-2272023.858416	11.634
9664	-132598.247	-45886.289	-2333729.147200	18.248
10065	-132585.070	-45873.666	-2080657.603510	4.741
10064	-132581.457	-45870.596	-1182759.177897	12.745
9042	-132570.134	-45864.745	-655957.023032	1.043
9043	-132569.612	-45865.648	603191.734600	8.629
9044	-132561.792	-45869.295	1162227.096064	5.261
5-2	-132563.283	-45874.340	850393.460445	1.425
5-3	-132563.674	-45875.710	364550.103500	1.425
5-4	-132564.029	-45877.090	367069.796301	1.425
5-5	-132564.346	-45878.479	369191.703610	1.424
5-6	-132564.626	-45879.875	371180.952800	1.425
5-7	-132564.869	-45881.279	373037.641366	1.425
5-8	-132565.074	-45882.689	374496.334050	1.425
5-9	-132565.242	-45884.104	376689.895828	1.425
5-10	-132565.371	-45885.523	376485.653640	1.424
5-11	-132565.463	-45886.944	377148.742235	1.425
5-12	-132565.517	-45888.368	377679.157933	1.425
5-13	-132565.533	-45889.793	377679.203517	1.424
5-14	-132565.510	-45891.217	377546.572480	1.425
5-15	-132565.450	-45892.641	4407668.647050	31.874
5-16	-132563.675	-45924.466	4299967.925975	0.613
5-40	-132563.649	-45925.078	-365212.852995	19.711
合計			-3152.125612	
合計面積			1576.0628060	
地積			1576.06	m <sup>2</sup>

地番	面積
1 上新田二丁目3212	1576.0628060 m <sup>2</sup>

地番	1 上新田二丁目3213			
NO	Xn	Yn	Xn · (Yn+1-Yn-1)	距離
1-34	-132452.338	-46043.853	-1430087.893386	16.090
2-22	-132457.390	-46028.577	-1725554.876920	5.001
2-21	-132452.923	-46030.825	-86359.305796	9.247
2-20	-132444.143	-46027.925	-484480.675094	2.489
2-19	-132441.772	-46027.167	-194689.404840	2.489
2-18	-132439.387	-46026.455	-182369.035899	2.489
2-17	-132436.988	-46025.790	-170049.092592	2.488
2-16	-132434.578	-46025.171	-157729.582398	2.490
2-15	-132432.155	-46024.599	-146278.074035	2.489
2-14	-132429.722	-46024.074	-132827.011166	2.489
2-13	-132427.279	-46023.596	-120376.396611	2.489
2-12	-132424.828	-46023.165	-107793.809992	2.489
2-11	-132422.369	-46022.782	-95211.683311	2.490
2-10	-132419.902	-46022.446	-82470.237468	0.854
2-62	-132419.054	-46022.348	-38004.268498	1.635
2-9	-132417.430	-46022.159	-56807.077470	2.490
2-8	-132414.952	-46021.919	-57203.259264	2.488
2-7	-132412.471	-46021.727	-44490.590256	2.489
2-6	-132409.986	-46021.583	-31778.396640	2.489
2-5	-132407.499	-46021.487	-18934.272357	2.489
2-4	-132405.010	-46021.440	-6223.035470	1.970
2-60	-132403.040	-46021.440	0.000000	0.519
2-3	-132402.521	-46021.440	28069.334452	21.401
2-66	-132381.121	-46021.662	36007.664912	6.000
2-64	-132375.121	-46021.712	64599.059048	43.206
2-2	-132331.917	-46022.140	-473086.603275	7.501
2-1	-132325.574	-46018.137	1466167.359920	16.632
10023	-132332.582	-46033.220	2290941.659584	2.448
9012	-132333.593	-46035.449	35730.070110	2.082
9466	-132334.297	-46033.490	-574463.183277	2.531
1-54	-132335.152	-46031.108	-331764.226604	12.620
1-55	-132347.771	-46030.983	-83511.443501	51.056
1-57	-132398.824	-46030.477	-71892.561432	3.786
1-53	-132402.610	-46030.440	-5031.299180	2.315
1-52	-132404.925	-46030.439	5825.816700	2.315
1-51	-132407.240	-46030.484	17742.570160	2.315
1-50	-132409.553	-46030.573	29394.920766	2.315
1-49	-132411.864	-46030.706	41312.501568	2.315
1-48	-132414.172	-46030.885	53230.497144	2.315
1-47	-132416.476	-46031.108	65016.489716	2.315
1-46	-132418.775	-46031.376	76802.889500	2.315
1-45	-132421.069	-46031.688	42507.163149	0.060
1-60	-132421.128	-46031.697	47141.921568	2.256
1-44	-132423.357	-46032.044	98920.247679	2.315
1-43	-132425.637	-46032.444	111899.663265	2.314
1-42	-132427.908	-46032.889	123555.238164	2.315
1-41	-132430.171	-46033.377	135211.204591	2.315
1-40	-132432.424	-46033.910	146735.125792	2.315
1-39	-132434.666	-46034.485	158126.991204	2.315
1-38	-132436.897	-46035.104	169651.665057	2.315
1-37	-132439.115	-46035.766	181044.270205	2.315
1-36	-132441.320	-46036.471	477848.282560	9.259
1-35	-132450.112	-46039.374	977746.726784	5.002
合計			-2337.962594	
合計面積			1168.9812970	
地積			1168.98	m <sup>2</sup>

地番	面積
1 上新田二丁目3213	1168.9812970 m <sup>2</sup>

上新田土地区画整理事業 座標一覽 10/12

地番	1 上新田二丁目3214			
NO	Xn	Yn	Xn · (Yn+1-Yn-1)	距離
H3-6	-132460.718	-46046.229	-3753936.748120	32.351
H3-5	-132470.874	-46015.513	-8537615.358426	35.530
G28	-132482.030	-45981.780	-6452802.235210	15.772
4-70	-132486.983	-45966.806	-2666300.532875	5.425
4-69	-132488.686	-45961.655	-886746.775398	1.616
4-68	-132489.171	-45960.113	-410318.962587	1.616
4-67	-132489.611	-45958.558	-413765.055153	1.617
4-66	-132490.005	-45956.990	-416946.045735	1.617
4-65	-132490.354	-45955.411	-419596.951118	1.616
4-64	-132490.656	-45953.823	-278892.830880	0.523
4-106	-132490.738	-45953.306	-211455.217848	1.093
4-63	-132490.911	-45952.227	-355473.114213	1.618
4-62	-132491.120	-45950.623	-425561.477440	1.616
4-61	-132491.282	-45949.015	-426754.419322	1.617
4-60	-132491.397	-45947.402	-427682.229516	1.616
4-59	-132491.465	-45945.787	-428212.414880	1.617
4-58	-132491.485	-45944.170	-428344.971005	1.616
4-57	-132491.459	-45942.554	-428079.904029	1.617
4-56	-132491.385	-45940.939	-427549.699395	1.617
4-55	-132491.264	-45939.327	-353486.692352	1.062
4-100	-132491.153	-45938.271	-213045.774024	0.555
4-54	-132491.096	-45937.719	-285385.820784	1.616
4-53	-132490.881	-45936.117	-423705.837438	1.617
4-52	-132490.619	-45934.521	-421717.640277	1.617
4-51	-132490.311	-45932.934	-419199.344004	1.616
4-50	-132489.957	-45931.357	-416415.934851	1.617
4-49	-132489.556	-45929.791	-413367.414720	1.616
4-48	-132489.111	-45928.237	-410053.798545	1.617
4-47	-132488.620	-45926.696	-406210.108920	1.616
4-46	-132488.084	-45925.171	-401968.846856	1.617
4-45	-132487.504	-45923.662	-397462.512000	1.616
4-44	-132486.880	-45922.171	-392691.112320	1.617
4-43	-132486.213	-45920.698	-387522.173025	1.616
4-42	-132485.503	-45919.246	-381955.705149	1.617
4-41	-132484.751	-45917.815	-376256.692840	1.617
4-40	-132483.957	-45916.406	-370160.175858	1.617
4-39	-132483.123	-45915.021	-245888.676288	0.557
4-38	-132482.826	-45914.550	-706928.359536	5.001
4-37	-132483.983	-45909.685	-517879.889547	1.986
9650	-132482.242	-45910.641	795953.309936	10.502
9649	-132473.035	-45915.693	461006.161800	2.046
2-59	-132471.726	-45914.121	-69150.240972	1.362
2-58	-132472.593	-45915.171	209704.114719	0.678
2-57	-132473.012	-45915.704	142673.433924	0.684
2-56	-132473.427	-45916.248	217918.787415	1.363
2-55	-132474.230	-45917.349	294755.161750	1.362
2-54	-132475.000	-45918.473	300718.250000	1.363
2-53	-132475.737	-45919.619	306548.855418	1.363
2-52	-132476.440	-45920.787	311982.016200	1.363
2-51	-132477.109	-45921.974	317017.721837	1.362
2-50	-132477.743	-45923.180	321920.915490	1.362
2-49	-132478.341	-45924.404	326559.110565	1.363
2-48	-132478.904	-45925.645	330932.302192	1.363
2-47	-132479.430	-45926.902	335040.478470	1.363
2-46	-132479.919	-45928.174	338751.152883	1.362
2-45	-132480.370	-45929.459	342329.276080	1.363
2-44	-132480.784	-45930.758	345509.884672	1.362
2-43	-132481.160	-45932.067	348425.450800	1.363
2-42	-132481.497	-45933.388	351075.967050	1.362
2-41	-132481.796	-45934.717	353328.949932	1.363
2-40	-132482.055	-45936.055	355316.871510	1.362
2-39	-132482.276	-45937.399	357039.733820	1.363
2-38	-132482.457	-45938.750	358497.528642	1.362
2-37	-132482.599	-45940.105	359425.291087	1.362
2-36	-132482.701	-45941.463	360352.946720	1.363

NO	Xn	Yn	Xn · (Yn+1-Yn-1)	距離
2-35	-132482.763	-45942.825	360883.046412	1.362
2-34	-132482.785	-45944.187	360883.106340	1.362
2-33	-132482.768	-45945.549	360883.060032	1.363
2-32	-132482.711	-45946.911	360485.456631	1.362
2-31	-132482.614	-45948.270	359690.297010	1.363
2-30	-132482.478	-45949.625	358630.067946	1.362
2-29	-132482.302	-45950.977	357172.286192	1.362
2-28	-132482.086	-45952.322	355581.918824	1.363
2-27	-132481.832	-45953.661	353594.009608	1.362
2-26	-132481.538	-45954.991	351341.038776	1.362
2-25	-132481.206	-45956.313	348823.015398	1.363
2-24	-132480.835	-45957.624	345907.460185	1.363
2-23	-132480.426	-45958.924	9399883.665978	73.363
2-22	-132457.390	-46028.577	11249473.675310	16.090
1-34	-132452.338	-46043.853	2338048.670376	8.710
合計			-2423.245526	
合計面積			1211.6227630	
地積			1211.62 m <sup>2</sup>	

地番	面積
1 上新田二丁目3214	1211.6227630 m <sup>2</sup>

上新田土地区画整理事業 座標一覽 11/12

地番	1 上新田二丁目3215			
NO	Xn	Yn	Xn · (Yn+1-Yn-1)	距離
9671	-132594.475	-45948.242	-250338.368800	1.827
9158	-132593.754	-45946.563	-398311.637016	1.442
9157	-132593.184	-45945.238	598923.412128	20.489
5-35	-132573.545	-45951.080	1291001.181210	13.661
4-1	-132560.451	-45954.976	2468408.158071	35.939
4-99	-132527.667	-45969.701	2026082.973096	1.419
4-98	-132526.365	-45970.264	144586.264215	1.419
4-97	-132525.048	-45970.792	135043.023912	1.419
4-96	-132523.717	-45971.283	125234.912565	1.419
4-95	-132522.373	-45971.737	104295.107551	1.132
4-101	-132521.291	-45972.070	56261.378347	0.286
4-94	-132521.018	-45972.154	61489.752352	1.419
4-93	-132519.651	-45972.534	95679.188022	1.419
4-92	-132518.274	-45972.876	85739.323278	1.418
4-91	-132516.889	-45973.181	75667.143619	1.418
4-90	-132515.496	-45973.447	65330.139528	1.419
4-89	-132514.095	-45973.674	55125.863520	1.418
4-88	-132512.690	-45973.863	45054.314600	1.419
4-87	-132511.279	-45974.014	34850.466377	1.418
4-86	-132509.865	-45974.126	24514.325025	1.419
4-85	-132508.448	-45974.199	14045.895488	1.418
4-84	-132507.030	-45974.232	3710.196840	1.418
4-83	-132505.612	-45974.227	-6492.774988	1.419
4-82	-132504.194	-45974.183	-16828.032638	1.418
4-81	-132502.778	-45974.100	-27030.566712	1.418
4-80	-132501.365	-45973.979	-37365.384930	1.419
4-79	-132499.955	-45973.818	-47699.983800	1.418
4-78	-132498.551	-45973.619	-57901.866787	1.419
4-77	-132497.152	-45973.381	-68103.536128	1.418
4-76	-132495.761	-45973.105	-78172.498990	1.418
4-75	-132494.378	-45972.791	-88241.255748	1.418
4-74	-132493.004	-45972.439	-98177.315964	1.418
4-73	-132491.640	-45972.050	-108113.178240	1.419
4-72	-132490.287	-45971.623	-102944.952999	1.113
4-71	-132489.230	-45971.273	-638200.620910	5.000
4-70	-132486.983	-45966.806	1392040.730381	15.772
G28	-132482.030	-45981.780	1686098.795810	5.000
G27	-132486.497	-45979.533	-251326.884809	1.114
G26	-132487.555	-45979.883	112481.934195	1.658
G25	-132489.136	-45980.382	126394.635744	1.657
G24	-132490.729	-45980.837	114736.971314	1.658
G23	-132492.335	-45981.248	103079.036630	1.657
G22	-132493.951	-45981.615	91288.332239	1.658
G21	-132495.577	-45981.937	79497.346200	1.657
G20	-132497.211	-45982.215	67706.074821	1.657
G19	-132498.852	-45982.448	55649.517840	1.658
G18	-132500.499	-45982.635	43725.164670	1.657
G17	-132502.150	-45982.778	31800.516000	1.658
G16	-132503.805	-45982.875	19610.563140	1.657
G15	-132505.461	-45982.926	7552.811277	1.658
G14	-132507.119	-45982.932	-4505.242046	1.657
G13	-132508.776	-45982.892	-16563.597000	1.657
G12	-132510.431	-45982.807	-15503.720427	0.467
G60	-132510.897	-45982.775	-17226.416610	1.190
G11	-132512.083	-45982.677	-20141.836616	0.566
C21	-132512.636	-45982.623	-23322.223936	1.102
G10	-132513.731	-45982.501	-41476.797803	1.449
G58	-132515.167	-45982.310	-29285.851907	0.209
G9	-132515.374	-45982.280	-39224.550704	1.657
G8	-132517.010	-45982.014	-76462.314770	1.657
G7	-132518.638	-45981.703	-87329.782442	1.641
S109	-132520.242	-45981.355	-186721.020978	1.459
249	-132521.244	-45980.294	-374239.993056	3.580
250	-132524.360	-45978.531	-3728837.917320	64.369

NO	Xn	Yn	Xn · (Yn+1-Yn-1)	距離
251	-132583.078	-45952.157	-3988098.986240	11.517
252	-132593.982	-45948.451	-519105.439530	0.535
		合計	-1589.100839	
		合計面積	794.5504195	
		地積	794.55 m <sup>2</sup>	

地番	面積
1 上新田二丁目3215	794.5504195 m <sup>2</sup>

上新田土地区画整理事業 座標一覽 12/12

地番	1 上新田二丁目3216			
NO	Xn	Yn	Xn · (Yn+1-Yn-1)	距離
5-35	-132573.545	-45951.080	-790801.195925	5.000
5-34	-132568.993	-45949.011	-611673.333702	2.799
5-33	-132567.828	-45946.466	-498720.168936	1.330
5-32	-132567.292	-45945.249	-324657.298108	1.330
5-31	-132566.791	-45944.017	-328500.508098	1.330
5-30	-132566.326	-45942.771	-332078.646630	1.330
5-29	-132566.896	-45941.512	-335259.150984	1.330
5-28	-132565.502	-45940.242	-338174.595602	1.330
5-27	-132565.145	-45938.961	-340824.987795	1.329
5-26	-132564.824	-45937.671	-343342.894160	1.331
5-25	-132564.540	-45936.371	-345463.191240	1.329
5-24	-132564.293	-45935.065	-347318.447660	1.331
5-23	-132564.084	-45933.751	-348908.669088	1.329
5-22	-132563.912	-45932.433	-350101.291592	1.330
5-21	-132563.778	-45931.110	-351294.011700	1.330
5-20	-132563.682	-45929.783	-351956.575710	1.329
5-19	-132563.623	-45928.455	-352354.109934	1.330
5-18	-132563.602	-45927.125	-352619.181320	1.330
5-17	-132563.620	-45925.795	-271357.730140	0.718
5-40	-132563.649	-45925.078	-176177.089521	0.613
5-16	-132563.675	-45924.466	-4299967.925975	31.874
5-15	-132565.450	-45892.641	-4407668.647050	1.425
5-14	-132565.510	-45891.217	-377546.672480	1.424
5-13	-132565.533	-45889.793	-377679.203517	1.425
5-12	-132565.517	-45888.368	-377679.157933	1.425
5-11	-132565.463	-45886.944	-377148.742235	1.424
5-10	-132565.371	-45885.523	-376485.653640	1.425
5-9	-132565.242	-45884.104	-375689.895828	1.425
5-8	-132565.074	-45882.689	-374496.334050	1.425
5-7	-132564.869	-45881.279	-373037.541366	1.425
5-6	-132564.626	-45879.875	-371180.952800	1.424
5-5	-132564.346	-45878.479	-369191.703610	1.425
5-4	-132564.029	-45877.090	-367069.796301	1.425
5-3	-132563.674	-45875.710	-364550.103600	1.425
5-2	-132563.283	-45874.340	-850393.460445	5.261
9044	-132561.792	-45869.295	-235562.304384	7.816
9663	-132554.693	-45872.563	485017.621687	2.313
4-36	-132552.413	-45872.954	401103.601738	5.001
4-35	-132556.663	-45875.589	438895.111193	0.706
4-34	-132556.866	-45876.265	248411.566884	1.246
4-33	-132557.208	-45877.463	318667.528032	1.245
4-32	-132557.517	-45878.669	320921.748657	1.246
4-31	-132557.795	-45879.884	322910.788620	1.245
4-30	-132558.040	-45881.105	324634.639960	1.246
4-29	-132558.252	-45882.333	326225.858172	1.246
4-28	-132558.432	-45883.566	327419.327040	1.246
4-27	-132558.578	-45884.803	328347.597706	1.245
4-26	-132558.692	-45886.043	329275.790928	1.247
4-25	-132558.772	-45887.287	329806.224736	1.245
4-24	-132558.819	-45888.531	330071.459310	1.246
4-23	-132558.833	-45889.777	330336.611836	1.246
4-22	-132558.813	-45891.023	330071.444370	1.245
4-21	-132558.760	-45892.267	3213224.342400	23.032
4-105	-132557.478	-45915.263	4218774.294828	8.844
4-20	-132556.985	-45924.093	1371964.794750	1.521
4-19	-132556.922	-45925.613	403105.599802	1.521
4-18	-132556.902	-45927.134	403105.538982	1.520
4-17	-132556.926	-45928.654	402973.055040	1.521
4-16	-132556.993	-45930.174	402575.587741	1.521
4-15	-132557.103	-45931.691	401648.022090	1.521
4-14	-132557.257	-45933.204	400455.473397	1.521
4-13	-132557.453	-45934.712	398997.933630	1.521
4-12	-132557.693	-45936.214	216864.385748	0.136
4-109	-132557.718	-45936.348	198041.230692	1.384

NO	Xn	Yn	Xn · (Yn+1-Yn-1)	距離
4-11	-132557.975	-45937.708	377259.996850	1.521
4-10	-132558.299	-45939.194	392637.681638	1.521
4-9	-132558.666	-45940.670	389855.036706	1.521
4-8	-132559.075	-45942.135	386674.821775	1.520
4-7	-132559.525	-45943.587	383362.146300	1.522
4-6	-132560.017	-45945.027	379651.888688	1.520
4-5	-132560.549	-45946.451	375544.035317	1.521
4-4	-132561.122	-45947.860	371303.702722	1.521
4-3	-132561.735	-45949.252	322920.386460	1.148
4-2	-132562.212	-45950.296	758786.101488	5.000
4-1	-132560.451	-45954.976	103927.993584	13.661
合計			-1160.701562	
合計面積			580.3507810	
地積			580.35 m <sup>2</sup>	

地番	面積
1 上新田二丁目3216	580.3507810 m <sup>2</sup>